



**“Ang aking paaralan sa digital network-plurilingual na suporta
para sa pagtuturong online”**

In Rete con la Direzione Educazione del Comune di Milano


Para sa impormasyon: servizi.cittadino@emitfeltrinelli.it

con il contributo di:



Fondazione di Comunità
MILANO
CITTÀ, SUD OVEST, SUD EST, MARTESANA

Unang pag-access sa Google Classroom.



Ilagay ang email address
na ibinigay ng paaralan

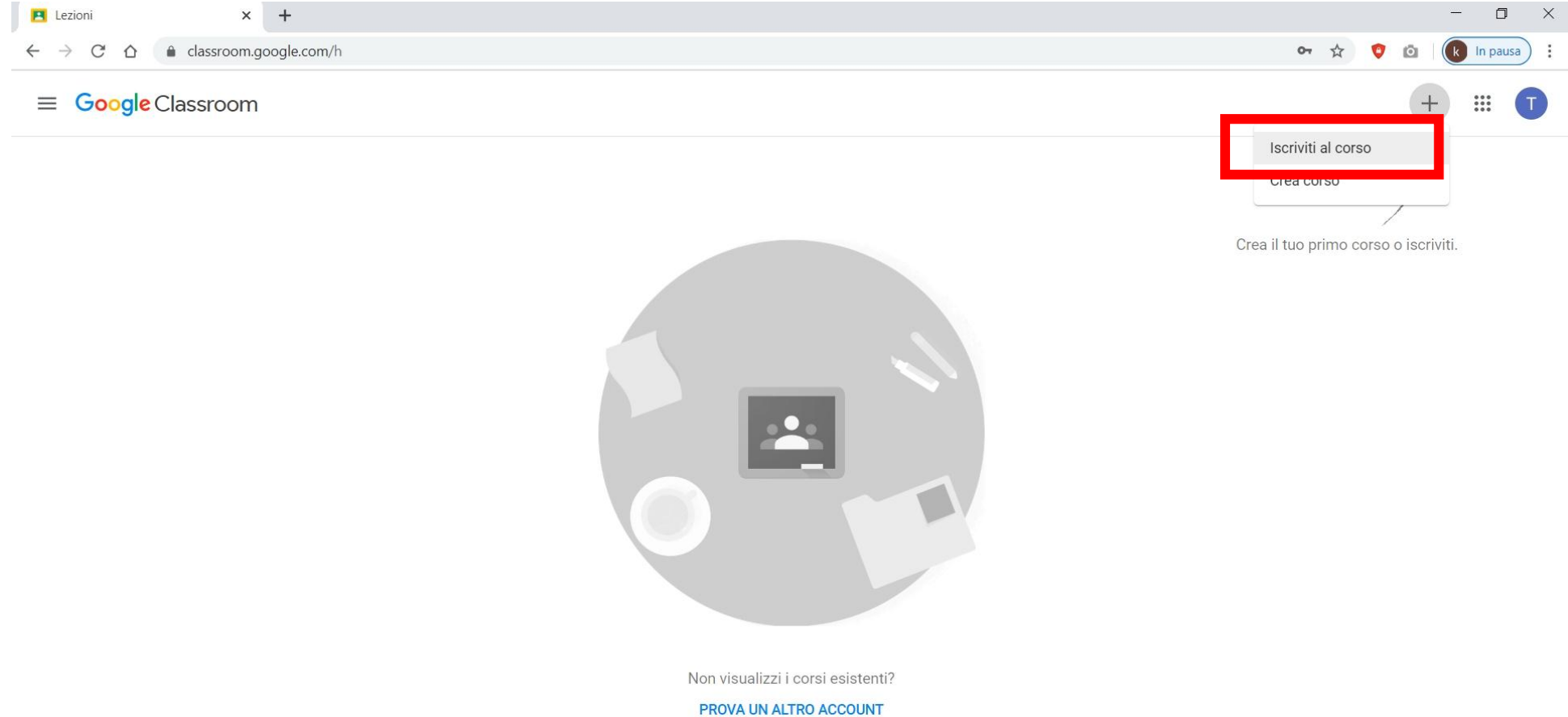
The Google login form is centered on the page. It features the Google logo at the top, followed by the heading 'Accedi' and the instruction 'Utilizza il tuo Account Google'. Below this is a text input field with the placeholder 'Indirizzo email o numero di telefono' and the value 'tommaso.nervand'. A link 'Non ricordi l'indirizzo email?' is positioned below the input field. At the bottom of the form, there is a link 'Crea un account' and a blue button labeled 'Avanti'. The footer of the page includes the language 'Italiano', and links for 'Guida', 'Privacy', and 'Termini'.



Ilagay ang password na kasama ng email address na ibinigay ng paaralan



Sa una mong log-in, ang iyong pangunahing pahina ay walang laman dahil hindi ka pa naka-enrol sa anumang kurso. Upang gawin ito, kakailanganin mong mag click sa may rektanggulo ng figure at ipasok ang code ng kurso na nais mong sundin.



Ilagay ang code na ibinigay ng teacher ng kurso na nais mong sundin.

The screenshot shows the Google Classroom interface in a browser window. The address bar shows 'classroom.google.com/h'. The main content area is a dark grey background with a large white circular graphic in the center. Overlaid on this is a white dialog box titled 'Iscriviti al corso'. The dialog box contains the text 'Chiedi il codice del corso all'insegnante e inseriscilo qui.' and a text input field labeled 'Codice corso' with the value '5rzyfs5' entered. Below the input field are two buttons: 'Annulla' and 'Iscriviti'. A red arrow points from a red-bordered text box on the left to the 'Iscriviti' button. In the top right corner of the dialog box, there is a small grey arrow pointing towards the top right of the screen.

Lezioni x +

classroom.google.com/h

In pausa

Google Classroom

Crea il tuo primo corso o iscriviti.

Iscriviti al corso

Chiedi il codice del corso all'insegnante e inseriscilo qui.

Codice corso
5rzyfs5

Annulla Iscriviti

Non visualizzi i corsi esistenti?
[PROVA UN ALTRO ACCOUNT](#)

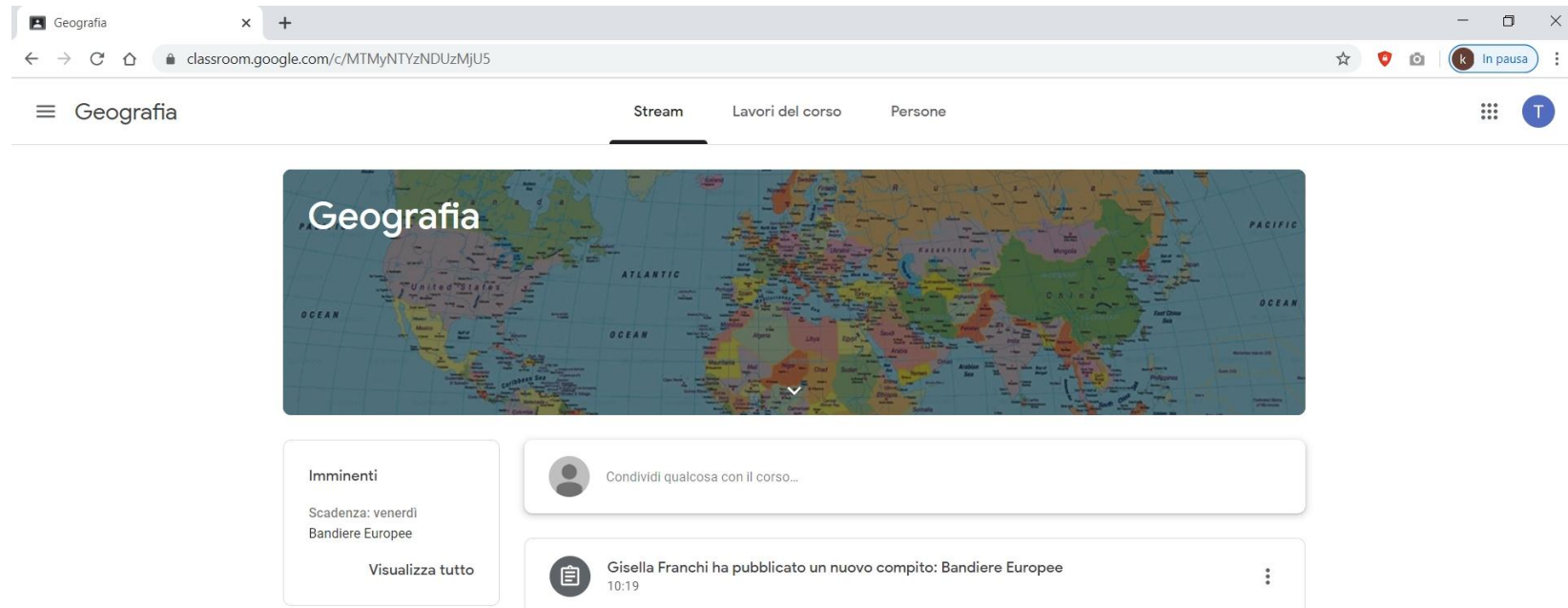
?

Ilagay ang code ng kurso
at i-click ang «iscriviti»

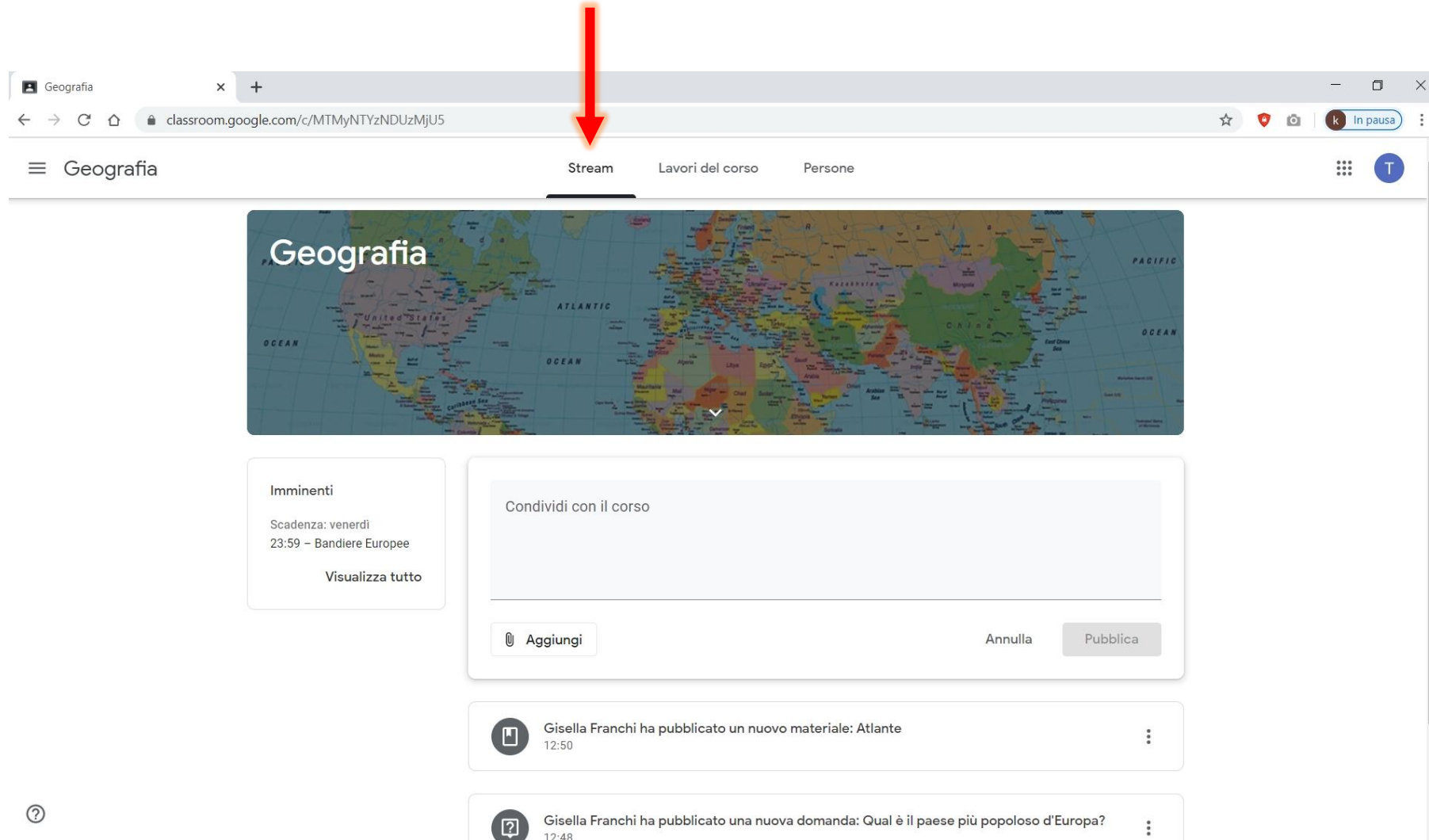
Kapag nailagay mo na ang code at na i-click mo na din ang «iscriviti»
maari mo ng tingnan ang kurso kung saan ka nag sign-up, sa kasong ito ay «Geografia».

Ang operasyon na to ay dapat ulitin tuwing mag sisign-up ka ng panibagong kurso

Ang bawat kurso ay may kanyang sariling code.



Sa Stream ay makikita mo ang mga mensahe na nai-publish ng teacher tungkol sa kurso (mga gawain, materyales, deadlines, mga abiso, etc.) at maaari mo ring ibahagi mga katanungan o dokumento ng kurso.



The screenshot shows a Google Classroom interface for a course titled "Geografia". A red arrow points to the "Stream" tab in the top navigation bar. The main content area features a world map with the word "Geografia" overlaid. Below the map, there are three sections: "Imminenti" (Upcoming) with a deadline for "Bandiere Europee" on Friday at 23:59; a "Condividi con il corso" (Share with the class) section with "Aggiungi" (Add), "Annulla" (Cancel), and "Pubblica" (Publish) buttons; and a list of recent activity. The activity list includes a post by Gisella Franchi publishing a material titled "Atlante" at 12:50, and a question posted by Gisella Franchi at 12:48 asking "Qual è il paese più popoloso d'Europa?".

Sa bahaging ito mahahanap mo ang materyales ng kurso, ang iba't ibang gawain at tanong na itinalaga ng teacher.

The screenshot shows a Google Classroom interface for a course titled "Geografia". The browser address bar indicates the URL is "classroom.google.com/w/MTMyNTYzNDUzMjU5/t/all". The navigation tabs are "Stream", "Lavori del corso" (highlighted with a red arrow), and "Persone".

Under the "Lavori del corso" tab, there are several options and assignments:

- Buttons: "Visualizza il lavoro", "Google Calendar", and "Cartella Drive del corso".
- Assignment 1: "Atlante" (document icon), "Data pubblicazione: 12:50".
- Assignment 2: "Qual è il paese più popoloso d'Europa?" (question mark icon), "Nessuna data di scadenza".
- Section Header: "La distribuzione delle popolazione".
- Assignment 3: "Bandiere Europee" (document icon), "Scadenza: 22 mag, 23:59".



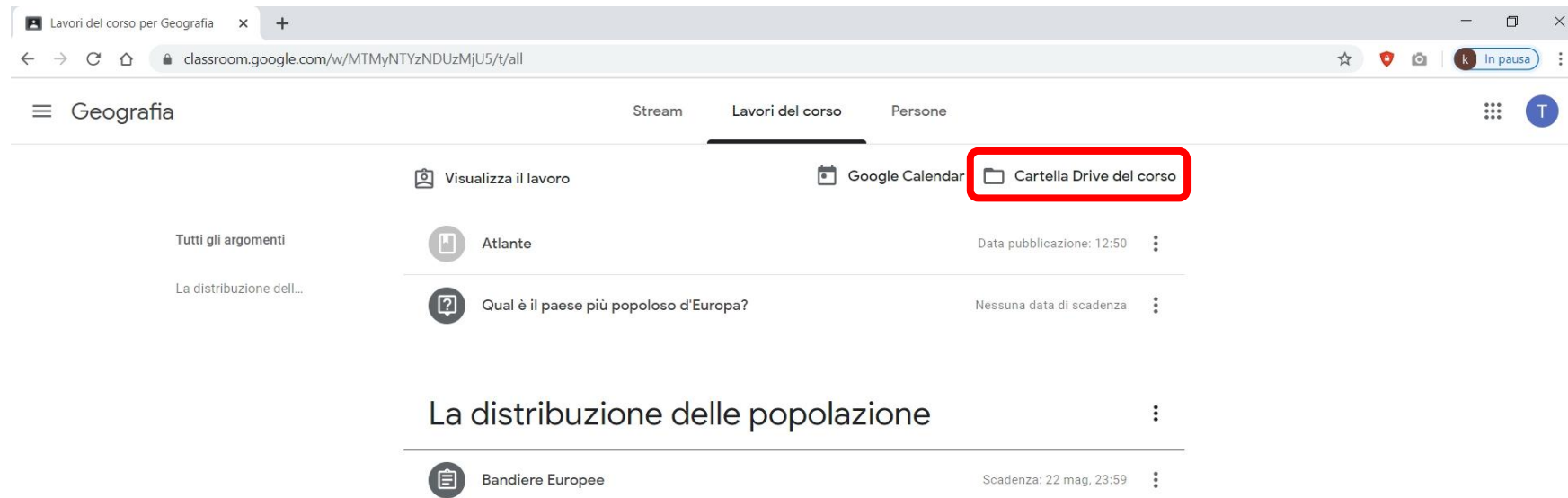
Dito maari mong i-check ang pag-unlad ng iyong trabaho, tulad ng mga sagot at dokumento na nai-upload mo tungkol sa kurso.

The screenshot shows a Google Classroom interface for a course titled "Geografia". The browser address bar indicates the URL is "classroom.google.com/w/MTMyNTYzNDUzMjU5/t/all". The page has tabs for "Stream", "Lavori del corso" (selected), and "Persone". A red arrow points to the "Visualizza il lavoro" button. Below this, there are links for "Google Calendar" and "Cartella Drive del corso". The main content area lists assignments under the heading "Tutti gli argomenti". The first assignment is "Atlante" with a publication date of "12:50". The second is "Qual è il paese più popoloso d'Europa?" with "Nessuna data di scadenza". Below these is a section titled "La distribuzione delle popolazione" with a vertical ellipsis menu. The final assignment is "Bandiere Europee" with a due date of "22 mag, 23:59".



Sa «cartella Drive del corso» makikita mo lahat ng dokumento ng kurso

Halimbawa, makikita mo ang mga dokumentong pdf at word ng mga gawain at katanungan na itinalaga ng teacher, pati na din ang mga na-upload mo.



Upang masagot ang isang katanungan, isang gawain, o upang makita ang isang attached file, i-click lamang sa kaukulang elemento.

The screenshot shows a Google Classroom interface for a course titled "Geografia". The page is divided into sections: "Stream", "Lavori del corso" (Course Work), and "Persone". Under "Lavori del corso", there are several items:

- Visualizza il lavoro** (View work)
- Google Calendar** and **Cartella Drive del corso** (Course Drive folder)
- Atlante** (Map) - A red box labeled "Materiales para sa kurso" points to this item.
- Qual è il paese più popoloso d'Europa?** (Which is the most populated country in Europe?) - A red box labeled "Tanung" points to this question.
- La distribuzione delle popolazione** (Population distribution)
- Bandiere Europee** (European flags) - A red box labeled "Takdang-aralin" points to this assignment.

Each item includes a date of publication or a due date. For example, "Atlante" has a publication date of 12:50, and "Bandiere Europee" has a due date of 22 mag, 23:59.

Sa kaso ng isang takdang-aralin (**compito**), i-click ang «visualizza compito» upang makita ito ng buo, matuklasan ang iba pang mga options at makipag-ugnayan nang pribado sa teacher.

The screenshot shows a Google Classroom interface. At the top, the browser address bar displays 'classroom.google.com/w/MTMyNTYzNDUzMjU5/t/all'. The page title is 'Geografia'. Below the title, there are navigation tabs: 'Stream', 'Lavori del corso' (selected), and 'Persone'. On the right side, there are icons for 'Visualizza il lavoro', 'Google Calendar', and 'Cartella Drive del corso'. The main content area shows a list of assignments. The first assignment is 'Atlante' with a publication date of '12:50'. The second assignment is 'Qual è il paese più popoloso d'Europa?' with 'Nessuna data di scadenza'. Below these is a section titled 'La distribuzione delle popolazione'. Under this section, there is an assignment titled 'Bandiere Europee' with a deadline of '22 mag, 23:59'. The assignment details include a publication date of '10:57' and a status of 'Assegnato'. The instructions are: 'Scarica il documento in allegato contenente nella prima colonna le bandiere Europee e scrivi accanto a ciascuna bandiera il nome del rispettivo Stato.' Below the instructions, there is a document preview for 'Tommaso nervano - ban...' (Word document). At the bottom of the assignment card, there is a button labeled 'Visualizza compito', which is highlighted with a red rectangle.

Pinakamataas na makakamit na puntos

I-click upang makita ang attached file



Instructions para sa pag kumpleto ng task

Gamitin ang function na ito upang magsulat ng isang pribadong komento sa teacher

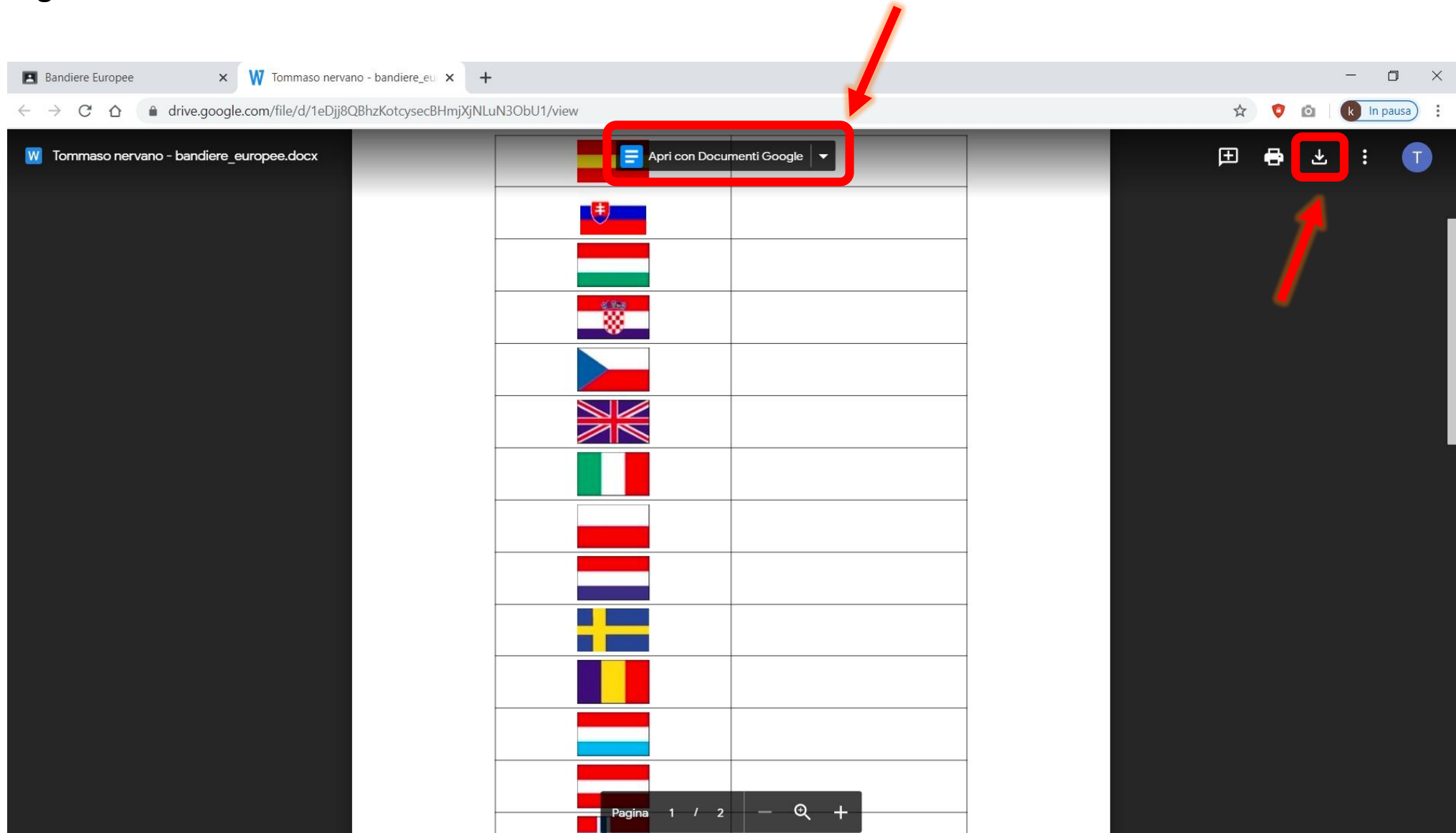


I-click muli upang tingnan ang dokumento sa isa pang window

I-click upang i-print ang dokumento

The image shows a Google Classroom interface with a document viewer. The document is titled "Tommaso nervano - bandiere_europee.docx" and contains a grid of European flags. The flags are arranged in a single column within a table-like structure. The flags shown are: Spain, Slovakia, Hungary, Croatia, Czech Republic, United Kingdom, Italy, Denmark, Netherlands, Sweden, and Belgium. A context menu is open over the print icon in the top right corner of the document viewer, with the option "Apri in un'altra finestra" (Open in another window) selected. The browser address bar shows the URL "classroom.google.com/u/0/c/MTMyNTYzNDUzMjU5/a/MTAzODY2NDlyOTew/details". The document viewer also shows a sidebar on the left with the document title and a search bar at the bottom.

Kapag binuksan mo ang dokumento sa isa pang window, pwede mong pagpilian na i-download ito sa iyong PC upang ma-edit ito at ma-dagdag ang mga sagot, o i-edit ito nang direkta sa online gamit ang «documenti Google».



Kapag nabago at na-save na ang dokumento kasama ang iyong mga sagot, maaari mong i-upload ang bagong dokumento sa pamamagitan ng pag-click sa «consegna».

The screenshot shows a Google Classroom assignment page. The assignment is titled "Bandiere Europee" and is due on May 22 at 23:59. It is worth 10 points and was assigned by Gisella Franchi at 10:57. The instructions are in Italian: "Scarica il documento in allegato contenente nella prima colonna le bandiere Europee e scrivi accanto a ciascuna bandiera il nome del rispettivo Stato." The page includes a "Consegna" (Submit) button and a "Commenti privati" (Private comments) section. Three red arrows point to the "Aggiungi o crea" button, the "Consegna" button, and the "Aggiungi commento privato" button, with corresponding text boxes explaining their functions.

I-click upang i-upload ang iyong dokumento na may sagot

I-click upang ma i-send

Gamitin ang function na ito upang magsulat ng isang pribadong komento sa guro

Subukan natin ngayon sagutin ang isang katanungan mula sa teacher.

Lavori del corso per Geografia

classroom.google.com/w/MTMyNTYzNDUzMjU5/t/all

Geografia Stream Lavori del corso Persone

Visualizza il lavoro Google Calendar Cartella Drive del corso

Tutti gli argomenti

La distribuzione dell...

Atlante Data pubblicazione: 12:50

Qual è il paese più popoloso d'Europa? Nessuna data di scadenza

La distribuzione delle popolazione

Bandiere Europee Scadenza: 22 mag, 23:59

I-click upang makita ang tanong.



Ang tamang sagot ay nagkakahalaga ng 5 puntos


The screenshot shows a Google Classroom interface. At the top, the browser address bar displays the URL: `classroom.google.com/u/0/c/MTMyNTYzNDUzMjU5/sa/MTMyNjAxOTIwMTEy/details`. The page title is "Geografia". The main content area features a question: "Qual è il paese più popoloso d'Europa?" with a question mark icon to its left. Below the question, the user "Gisella Franchi" is listed with a timestamp of "12:48". To the right of the question, it says "5 punti" with a vertical ellipsis icon. Below the question is a section for "Commenti sul corso" with a text input field containing "Aggiungi commento per il corso..." and a send button. To the right of the question is a response box titled "La tua risposta" with a status of "Assegnato". Inside this box, there is a text input field with the placeholder "Digita la tua risposta" and a "Consegna" button. Below the response box is a section for "Commenti privati" with a text input field containing "Aggiungi commento privo..." and a send button. Three red arrows point from text boxes to specific elements: one points to the question text, another points to the "5 punti" score, and a third points to the "Digita la tua risposta" input field.

Tanong

I-type dito ang iyong sagot



Ang tamang sagot ay nagkakahalaga ng 5 puntos



Qual è il paese più popoloso d'Europa?

5 punti

Gisella Franchi 12:48

Commenti sul corso

Aggiungi commento per il corso...

La tua risposta

Assegnato

ere

Consegna

I-click upang
ma i-send

Commenti privati

Aggiungi commento privato

Maaari kang sumulat ng isang
pribadong mensahe sa teacher



Paano gawin ang isang quiz?

Lavori del corso per Geografia

classroom.google.com/u/0/w/MTMyNTYzNDUzMjU5/t/all

Geografia

Stream Lavori del corso Persone

Visualizza il lavoro Google Calendar Cartella Drive del corso

Tutti gli argomenti

La distribuzione dell...

Capitali d'Europa Nessuna data di scadenza

Data pubblicazione: 00:14 Assegnato

Città Europee Moduli Google

Visualizza compito

Atlante Data pubblicazione: 19 mag

Qual è il paese più popoloso d'Europa? Nessuna data di scadenza

La distribuzione delle popolazione

Bandiere Europee Scadenza: 22 mag, 23:59

I-click upang buksan ang sheet na may katanungan at posibleng mga sagot

Sa bawat tanong, pumili ng isa sa mga posibleng sagot upang makumpleto ang iyong **quiz**.

The image shows a screenshot of a Google Forms quiz titled "Città Europee". The browser address bar shows the URL: docs.google.com/forms/d/e/1FAIpQLSdURxyLmyckjcf7YdmWHKGJzEfUBKMmoPXIf2rJ2qqr1FcUGQ/viewform?hr_submission=ChkiLT08-0DEhAlvqOJ98ICEgcy4qX6-0DEAE. The form contains three multiple-choice questions, each worth 2 points. Red annotations in Tagalog explain the form's components: "Tanong" (Question) points to the question text; "Piliin ang iyong sagot" (Choose your answer) points to the radio button options; "Pagkatapos ng gawain, i-click dito upang maipadala ito" (After finishing, click here to send it) points to the "Invia" button; and "Ang tamang sagot nagkakahalaga ng 2 puntos" (The correct answer is worth 2 points) points to the "2 punti" score indicator.

Tanong

Piliin ang iyong sagot

Pagkatapos ng gawain, i-click dito upang maipadala ito

Ang tamang sagot nagkakahalaga ng 2 puntos

Qual è la capitale della Germania? 2 punti

- Monaco di Baviera
- Leeds
- Berlino

Dove vive la regina d'Inghilterra? 2 punti

- Manchester
- Londra
- Glasgow

Invia

Questi contenuti non sono creati né avallati da Google. [Segnala una violazione](#) - [Termini di servizio](#) - [Norme sulla privacy](#)

Google Moduli